



CITY OF TURLOCK DEVELOPMENT SERVICES
PLANNING DIVISION
156 SOUTH BROADWAY, SUITE 120
TURLOCK, CA 95380-5456 (209)668-5640

UNIFORM APPLICATION FORM

(PLEASE PRINT OR TYPE)

Project Information

PROJECT ADDRESS: 777 Geer Rd / 528 N. Golden State Blvd
~~Turlock Ballroom Catering Assoc~~

ASSESSOR'S PARCEL NUMBER: 061-022-002 AREA OF PROPERTY (ACRES OR SQUARE FEET): _____

EXISTING ZONING: OR-TC

GENERAL PLAN DESIGNATION: OR-TC CC


DESCRIBE THE PROJECT REQUEST: Upgrade Existing Courtyard
Restrooms (to meet ADA + add Storage Area
(From 296 SF to 737 SF.)

Applicant Information

NOTE: Information provided on this application is considered public record and will be released upon request by any member of the public.


APPLICANT Clarence Oliveira PHONE NO. (209) 988-5254 E-MAIL: cojic22@

Property Owner Info



City

APPLICATION TYPE & NO.: MAA 18-07 DATE RECEIVED: 10/11/18

 CHECKED BY: AW

PC HEARING DATE: _____ CC HEARING DATE: _____

PLANNER'S NOTES: _____

PLEASE NOTE:

THIS APPLICATION FORM
(ALONG WITH THE REQUIRED
ATTACHMENTS AND EXHIBITS)
IS MADE AVAILABLE TO THE PUBLIC
ON THE CITY'S WEBSITE AND IN THE CITY'S FILES.

IF THERE IS
SENSITIVE INFORMATION CONTAINED WITHIN THE
APPLICATION, PLEASE CONTACT THE
PLANNING DIVISION AT (209) 668-5640
BEFORE SUBMITTING
THE APPLICATION.

APPLICATION QUESTIONNAIRE

This document will assist the Planning Department in evaluating the proposed project and its potential environmental impacts. Complete and accurate information will facilitate the review of your project and minimize future requests for information. Please contact the Planning Division, 156 S. Broadway, Suite 120, Turlock, CA 95380 (209) 668-5640 if there are any questions about how to fill out this form.

PROJECT NAME: Turlock Ballroom Pentecost Assoc.

APPLICANT'S STATEMENT OF INTENT (DESCRIBE THE PROPOSED PROJECT):

Adding Additional storage Area & Enlarging
the old Bathrooms
from 296 SF to 737 SF.

PROPERTY OWNER'S NAME: Turlock Pentecost ASSOC.

Mailing Address: P.O. Box 3574, Turlock CA 95381

Telephone: Business (209) 9885254 Home () _____

E-Mail Address: CO.TR.22@gmail.com

PROJECT SITE INFORMATION:

Property Address or Location: 528 W. Golden State

Property Assessor's Parcel Number: 061-022-002

Property Dimensions: _____

Property Area: Square Footage 737 SF. Acreage _____

Site Land Use: Undeveloped/Vacant _____ Developed Yes. Existing Bathroom

If developed, give building(s) square footage 737 SF.

THIS PAGE INTENTIONALLY LEFT BLANK

LAND USE DESIGNATIONS:

ZONING: Current: OR-TC

Proposed (If applicable): _____

GENERAL PLAN Current: OR-TC

Proposed (If applicable) _____

DESCRIBE ADJACENT ZONING AND EXISTING LAND USE WITHIN 300 FEET OF PROJECT SITE:

ZONE - EXISTING LAND USE (i.e., residential, commercial, industrial)

North Commercial

South Commercial

East Commercial

West Commercial

PROJECT CHARACTERISTICS

Site Conditions

Describe the project site as it exists before the project, including information on topography, soil stability, plants and animals, and any cultural, historical or scenic aspects (if applicable)

OLD Building with OLD Bathrooms.

GRASS completely Around Existing Structure

Are there any trees, bushes or shrubs on the project site? Yes if yes, are any to be removed? 1

If yes to above, please attach site plan indicating location, size and type of all trees, bushes and shrubs on the site that are proposed for removal.

Will the project change waterbody or ground water quality or quantity, or alter existing drainage patterns?

No If yes, please explain:

If there are structures on the project site, attach site plan indicating location of structures and provide the following information:

Present Use of Existing Structure(s) Bathrooms

Proposed Use of Existing Structure(s) Bathrooms & Storage

Are any structures to be moved or demolished? Yes If yes, indicate on site plan which structures are proposed to be moved or demolished.

Is the property currently under a Williamson Act Contract? No if yes, contract number: _____

If yes, has a Notice of Nonrenewal been filed? _____ If yes, date filed: _____

Are there any agriculture, conservation, open space or similar easements affecting the use of the project site? No If yes, please describe and provide a copy of the recorded easement. _____

Describe age, condition, size, and architectural style of all existing on-site structures (include photos):

See Photos on the Plans

Proposed Building Characteristics

Size of any new structure(s) or building addition(s) in gross sq. ft. 737 SF

Building height in feet (measured from ground to highest point): _____

Height of other appurtenances, excluding buildings, measured from ground to highest point (i.e. antennas, mechanical equipment, light poles, etc.):

See Plan & Photos

Project site coverage:	Building Coverage: _____ Sq.Ft. _____ %
	Landscaped Area: _____ Sq.Ft. _____ %
	Paved Surface Area: _____ Sq.Ft. _____ %
	Total: _____ Sq.Ft. _____ 100%

Exterior building materials: Stucco / Wood

Exterior building colors: Brown & Tan

HAZARDOUS WASTE AND SUBSTANCE SITES LIST DISCLOSURE
PURSUANT TO
CALIFORNIA GOVERNMENT CODE SECTION 65962.5(f)

“(f) Before a lead agency accepts as complete an application for any development project which will be used by any person, the applicant shall consult the lists sent to the appropriate city or county and shall submit a signed statement to the local agency indicating whether the project and any alternatives are located on a site that is included on any of the lists compiled pursuant to this section and shall specify any list. If the site is included on a list, and the list is not specified on the statement, the lead agency shall notify the applicant pursuant to Section 65943...”

Note: You must contact Stanislaus County Environmental Resources at (209) 525-6700; AND either:
1) Contact the Department of Toxic Substances Control at (800) 728-6942; or 2) research the property on all of the following online databases:

- EPA RCRA: <https://www3.epa.gov/enviro/facts/rcrainfo/search.html>
- NEP Assist: <http://www.epa.gov/compliance/nepa/nepassist-mapping.html>
- California DTSC Envirostor: www.envirostor.dtsc.ca.gov/public
- California Geotracker: <http://geotracker.waterboards.ca.gov/>

to determine whether there are any known or potential hazards on the property.

I HEREBY CERTIFY THAT:

 THE PROJECT ***IS LOCATED*** ON A SITE WHICH IS INCLUDED ON ONE OR MORE OF THE LISTS COMPILED PURSUANT TO CALIFORNIA GOVERNMENT CODE SECTION 65962.5(f). THE SITE IS INCLUDED ON THE FOLLOWING LIST(S) SPECIFIED BELOW:

Regulatory ID Number: _____


Regulatory ID Number: _____

Regulatory ID Number: _____

OR

 x THE PROJECT ***IS NOT LOCATED*** ON A SITE WHICH IS INCLUDED ON ONE OR MORE OF THE LISTS COMPILED PURSUANT TO CALIFORNIA GOVERNMENT CODE SECTION 65962.5(f).

I HEREBY CERTIFY THAT THE STATEMENT FURNISHED ABOVE PRESENTS THE INFORMATION REQUIRED BY CALIFORNIA GOVERNMENT CODE 65962.5(f) TO THE BEST OF MY ABILITY AND THAT THE STATEMENT AND INFORMATION PRESENTED IS TRUE AND CORRECT TO THE BEST OF MY KNOWLEDGE AND BELIEF



SOLID WASTE

<u>Land Use</u>	<u>Estimated Solid Waste Generation (lb/day)</u>
Single-Family Residential	10.96 lbs./day/res.
Multi-Family Residential	7.37 lbs./day/unit
Commercial	50 lbs. /500 s.f. floor area
Industrial	Variable-[Please describe the projected solid waste to be generated by your project.]

Type: _____ Amount: _____

AIR QUALITY

Construction Schedule:

<u>Activity</u>	<u>Approximate Dates</u>
Demolition	_____
Trenching	_____
Grading	_____
Paving	_____
Building Construction	_____
Architectural Coatings (includes painting)	_____

Total Volume of all Building(s) to be Demolished _____

Max Daily Volume of Building(s) to be Demolished _____

Total Acreage to be Graded _____


Amount of Soil to Import/Export? _____

PROPERTY OWNER/APPLICANT SIGNATURE:

I hereby certify that the facts, statements, and information presented within this application form are true and correct to the best of my knowledge and belief. I hereby understand and certify that any misrepresentation or omissions of any information required in this application form may result in my application being delayed or not approved by the City. I hereby certify that I have read and fully understand all the information required in this application form including:

1. the Hazardous Waste and Substance Sites List Disclosure Pursuant to California Government Code Section 65962.5(f) on page 22;
2. the Acknowledgments/Authorizations/Waivers starting on page 24; and
3. the Indemnification on page 26; and
4. the Department of Fish and Game CEQA Review Filing Fees on page 27.

Property Owner(s): (Attach additional sheets. as necessary)



Print Name and Title of Applicant/Agent

Phone Number

THIS PAGE INTENTIONALLY LEFT BLANK